
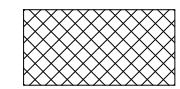


**bestemming**

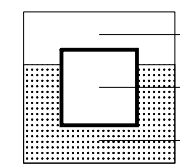


art. 20 Wonen

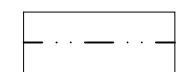
**aanduidingen**




art. 28 zone leidingen ondergronds



voor erf  
bebouwingszone  
achter erf



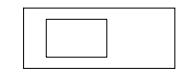
scheidingslijn bouwwijze en/of goothoogte



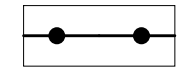
maximale bebouwingshoogte in m




kadastrale en gbkn-ondergrond



bestaande bebouwing



plangrens



bestemmingsgrens



maximale goothoogte in m



vrijstaand

Wijzingsplan  
'Kerkdriel wijziging 2013,  
Kerkstraat 93'  
Gemeente Maasdriel

IDN: NL.IMRO.02630000BP1088-  
project: TEK03-0252258-01A  
datum: 22 juli 2014  
schaal: 1:1000  
formaat: A4



**croonenburos**



Vestiging Oosterhout  
Beneluxweg 125  
4904 SJ Oosterhout  
T: +31 (0)162 487500  
www.croonenburos.com

Vestiging Maastricht  
Louis Loyensstraat 5  
6221 AK Maastricht  
T: +31 (0)433 253223  
info@croonenburos.com